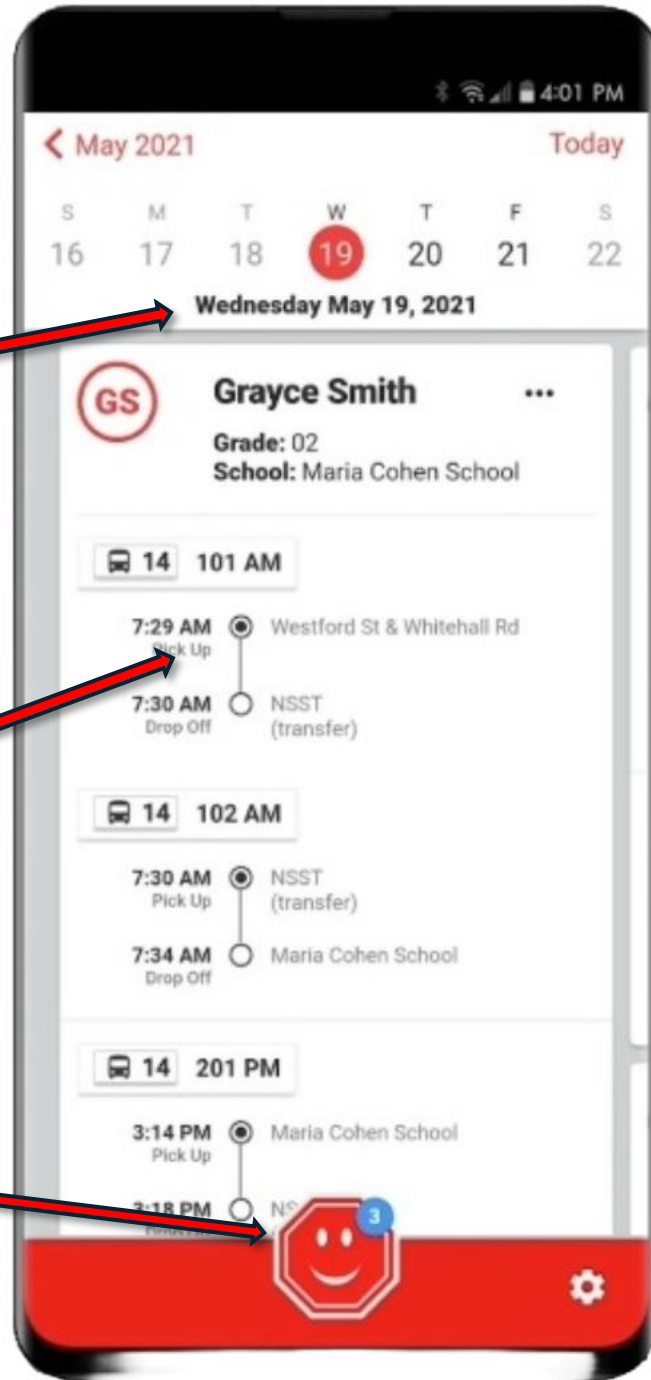


See each student's schedule for any day of the year

Vehicle, Trip and Stop information, including transfer trips and alternate site stops

Contact [All-Star Transportation](#) with technical issues within the app



Receive real-time notifications for GeoAlerts

View previous notifications for GeoAlerts on each student's card



Start Using the App Today

1. Activate your Stopfinder subscription - An invitation email will be sent from All-Star Transportation
2. Install the Stopfinder app
3. View your student's schedule & share your student's schedule with caregivers
4. Create GeoAlerts to receive student pickup & drop-off notifications
5. Go to your phone's settings and allow notifications from Stopfinder
6. Each student will require their own GeoAlert to be set up
7. Communicate any technical issues with All-Star Transportation. *Student updates or scheduling issues must be addressed with the student's school

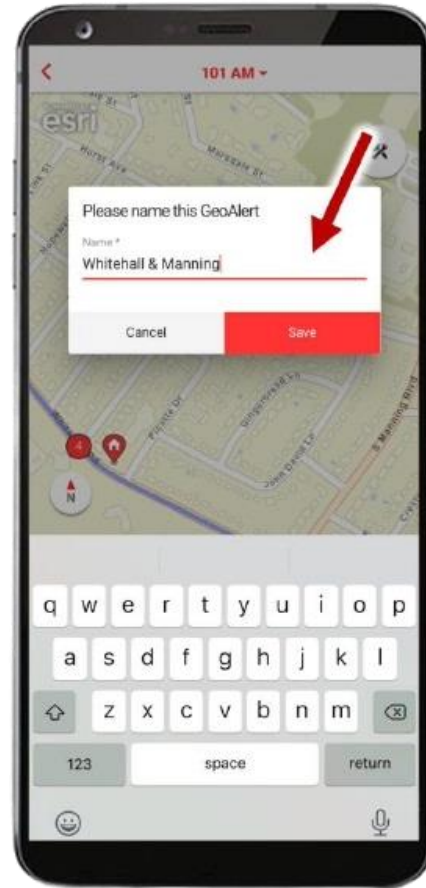


stopfinder

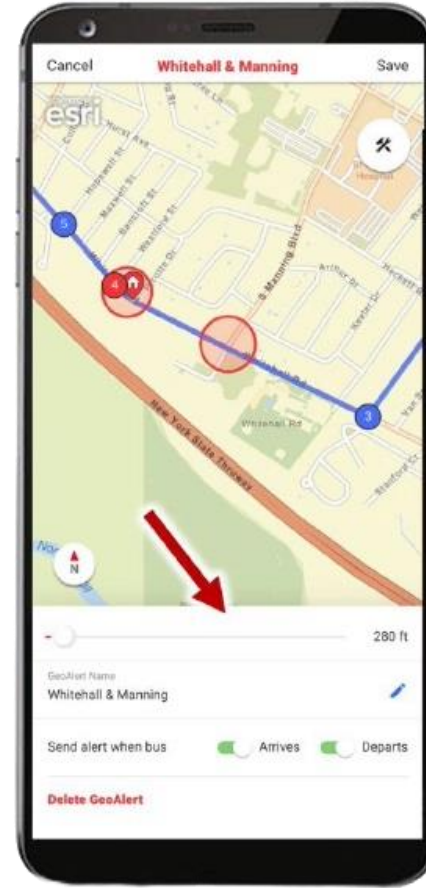
With GeoAlerts, create alert zones anywhere on the map to receive GeoAlert notifications when the bus arrives at or departs from the alert zone.



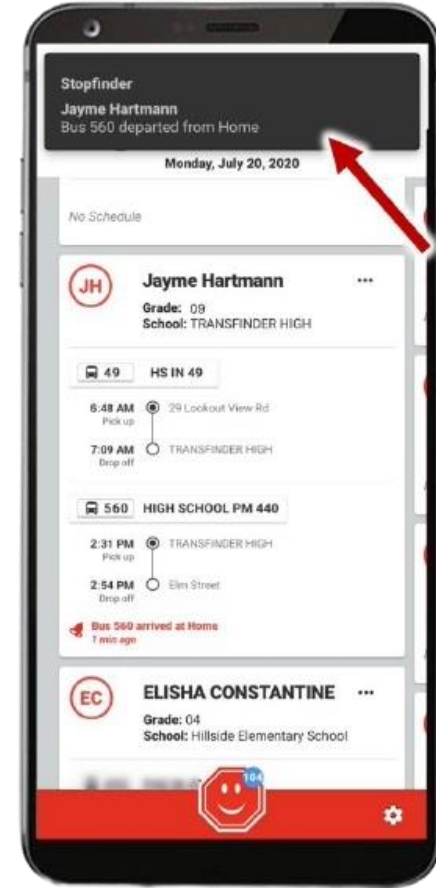
Tap the Alert button and select Add GeoAlert from the GeoAlerts menu



Name the new GeoAlert and tap Save



Position the GeoAlert, use the slider to change its size and select when you want alerts sent



Receive notifications and view GeoAlerts on the student card