

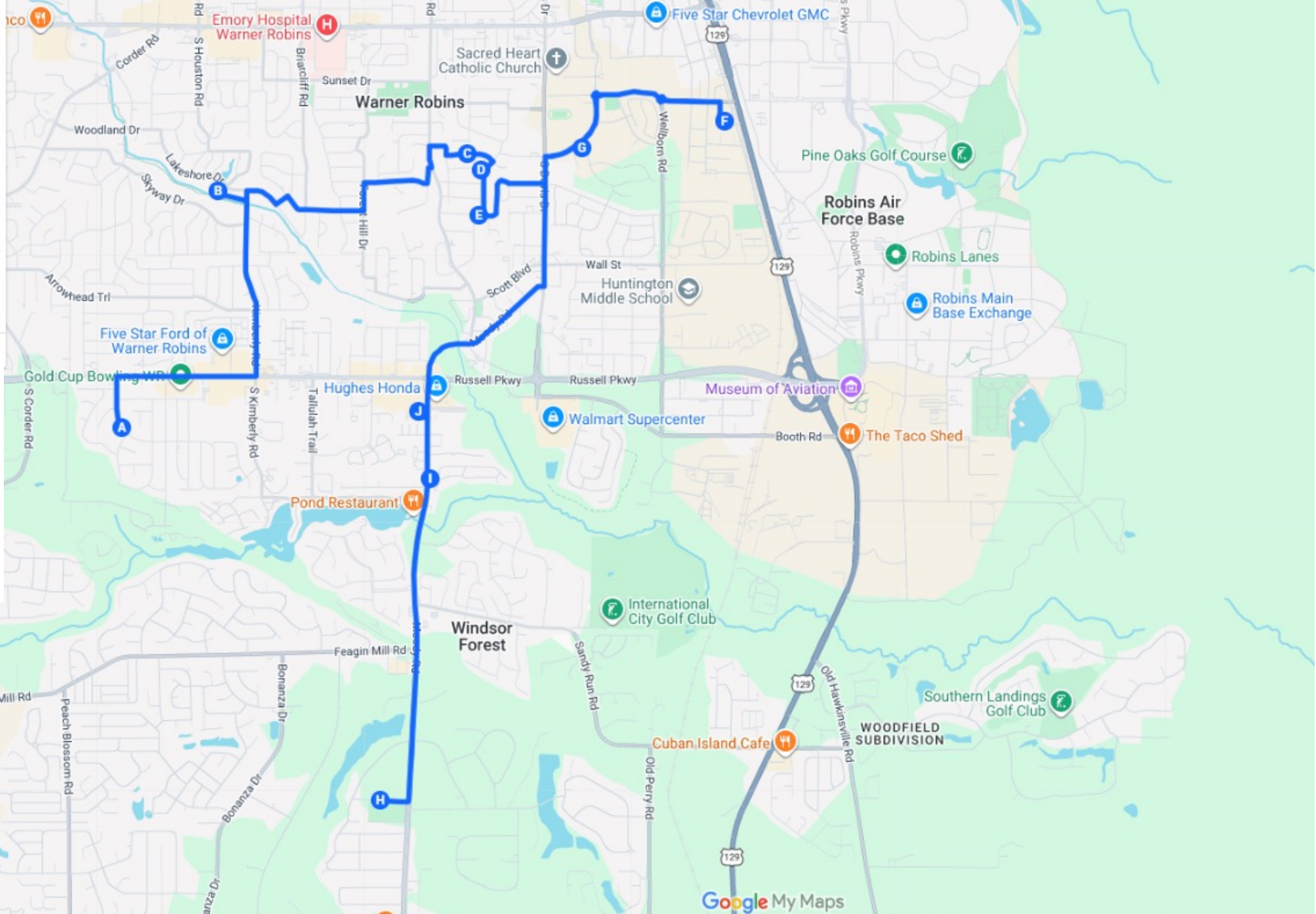
Central Warner Robins Route

Driving

- A 100 Sharron Pl, Warner Robi...
- B 614 Kimberly Road, Warner ...
- C 1318 Laura Avenue, Warner ...
- D 1301 Hartley Avenue, Warner...
- E 198 Crestwood Terrace, War...
- F 119 Appian Way, Warner Rob...
- G 75 Martin Luther King Jr Blv...
- H 2841 Moody Road, Bonaire, GA
- I 2308 Moody Road, Warner R...
- J 2241 Moody Road, Warner R...

Estimated Stop Time

- (A) 10:00 – 10:15
- (B) 10:20 – 10:40
- (C) 10:50 – 11:05
- (D) 11:10 – 11:25
- (E) 11:30 – 11:45
- (F) 11:55 – 12:10
- (G) 12:20 – 12:35
- (H) 12:45 – 1:00
- (I) 1:10 – 1:25
- (J) 1:30 – 1:45



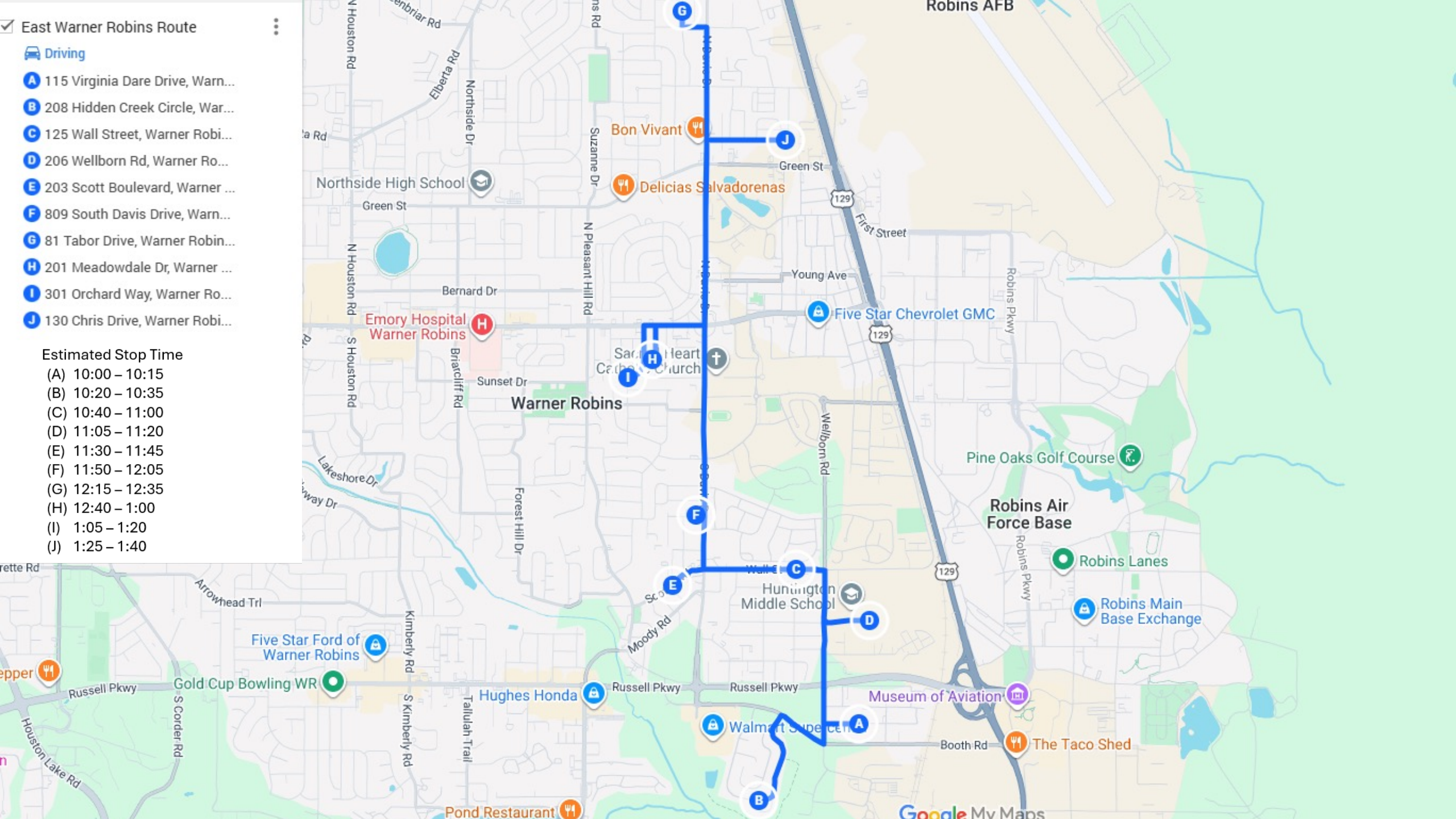
✓ East Warner Robins Route

🚗 Driving

- A** 115 Virginia Dare Drive, Warn...
- B** 208 Hidden Creek Circle, War...
- C** 125 Wall Street, Warner Robi...
- D** 206 Wellborn Rd, Warner Ro...
- E** 203 Scott Boulevard, Warner ...
- F** 809 South Davis Drive, Warn...
- G** 81 Tabor Drive, Warner Robin...
- H** 201 Meadowdale Dr, Warner ...
- I** 301 Orchard Way, Warner Ro...
- J** 130 Chris Drive, Warner Robi...

Estimated Stop Time

- (A) 10:00 – 10:15
- (B) 10:20 – 10:35
- (C) 10:40 – 11:00
- (D) 11:05 – 11:20
- (E) 11:30 – 11:45
- (F) 11:50 – 12:05
- (G) 12:15 – 12:35
- (H) 12:40 – 1:00
- (I) 1:05 – 1:20
- (J) 1:25 – 1:40



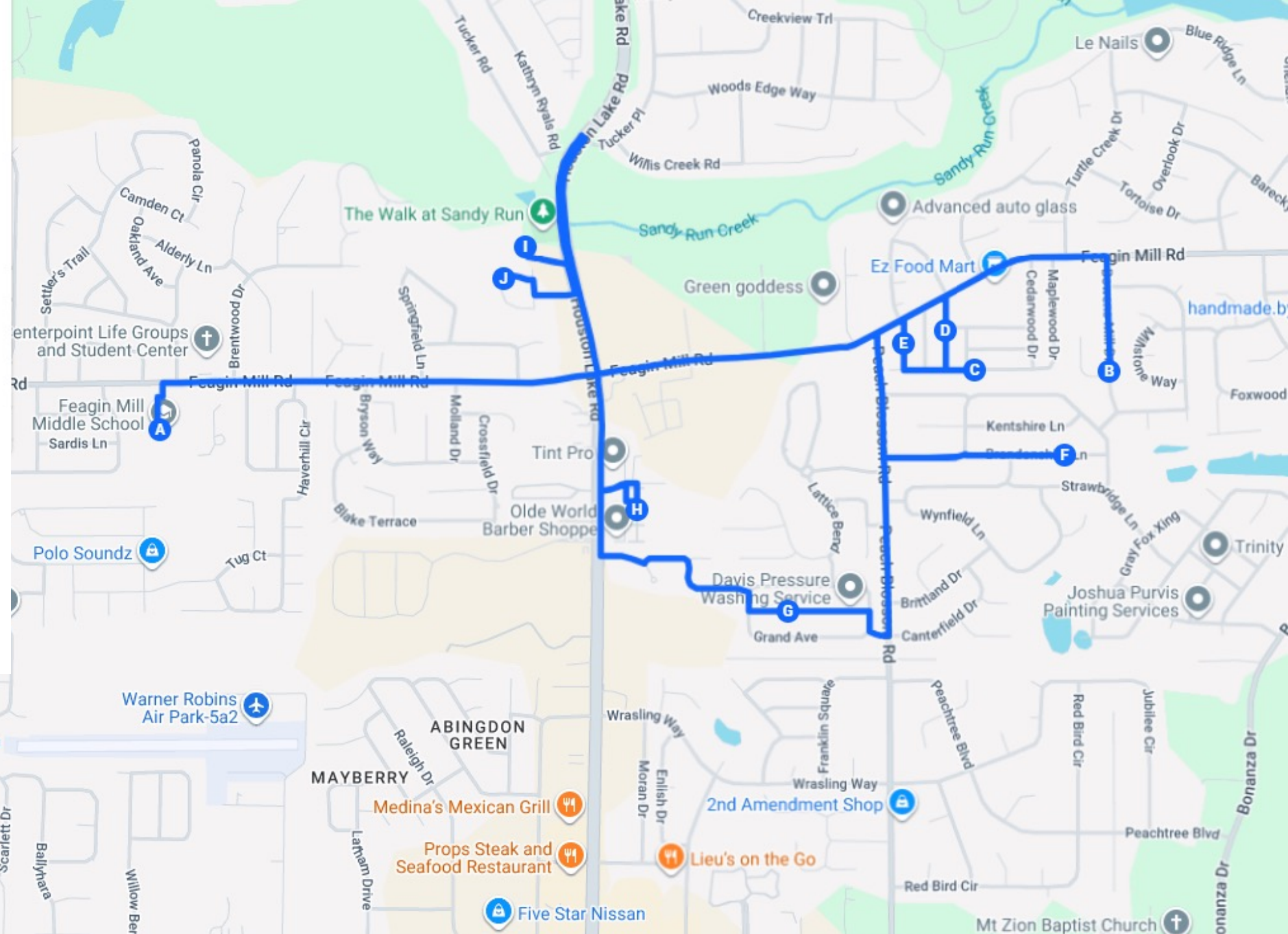
Bonaire Mobile Route

Driving

- A** 1200 Feagin Mill Road, Warn...
- B** 220 Bowens Mill Drive, Bonai...
- C** 503 Maplewood Dr, Bonaire, ...
- D** 179 Oakwood Dr, Bonaire, GA
- E** 120 Elmwood Drive, Bonaire, ...
- F** 113 Brandonshire Lane, Bon...
- G** 127 Coronation Drive, Bonair...
- H** 100 Lochlyn Place, Warner R...
- I** 1127 South Houston Lake R...
- J** 1131 South Houston Lake R...

Estimated Stop Time

- (A) 10:00 – 10:20
- (B) 10:30 – 10:45
- (C) 10:50 – 11:05
- (D) 11:10 – 11:25
- (E) 11:30 – 11:45
- (F) 11:50 – 12:05
- (G) 12:10 – 12:25
- (H) 12:30 – 12:45
- (I) 12:55 – 1:10
- (J) 1:15 – 1:35

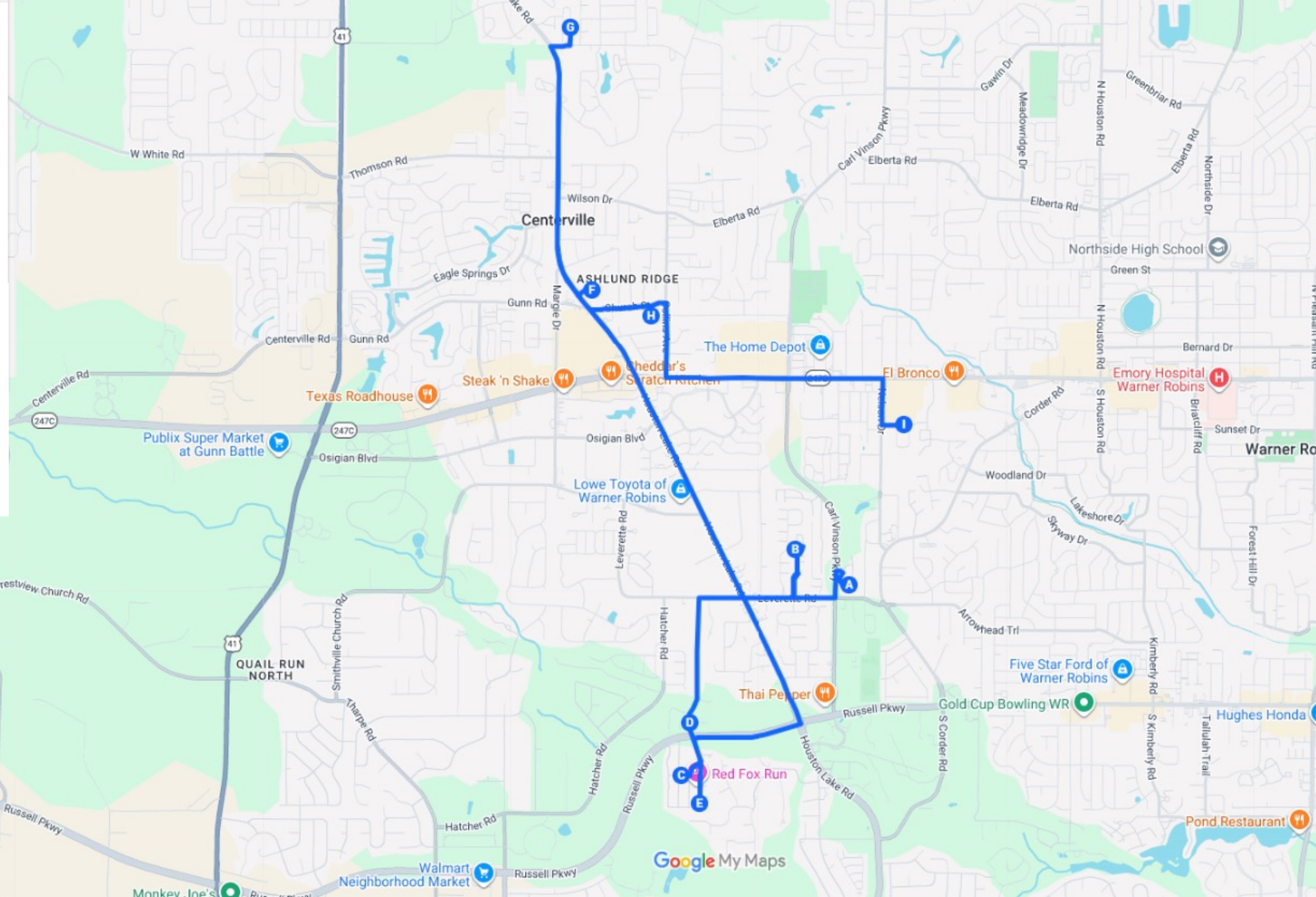


Centerville Mobile Route

- Driving
- A 320 Carl Vinson Parkway, Wa...
- B 115 Landings Drive, Warner ...
- C 22 Red Fox Run, Warner Robi...
- D 113 Red Fox Run Road, Warn...
- E 204 Red Fox Run Road, Warn...
- F 103e Church Street, Centervil...
- G 908 North Houston Lake Bou...
- H 312 Church Street, Centervill...
- I 300 Burnam Dr, Warner Robi...

Estimated Stop Time

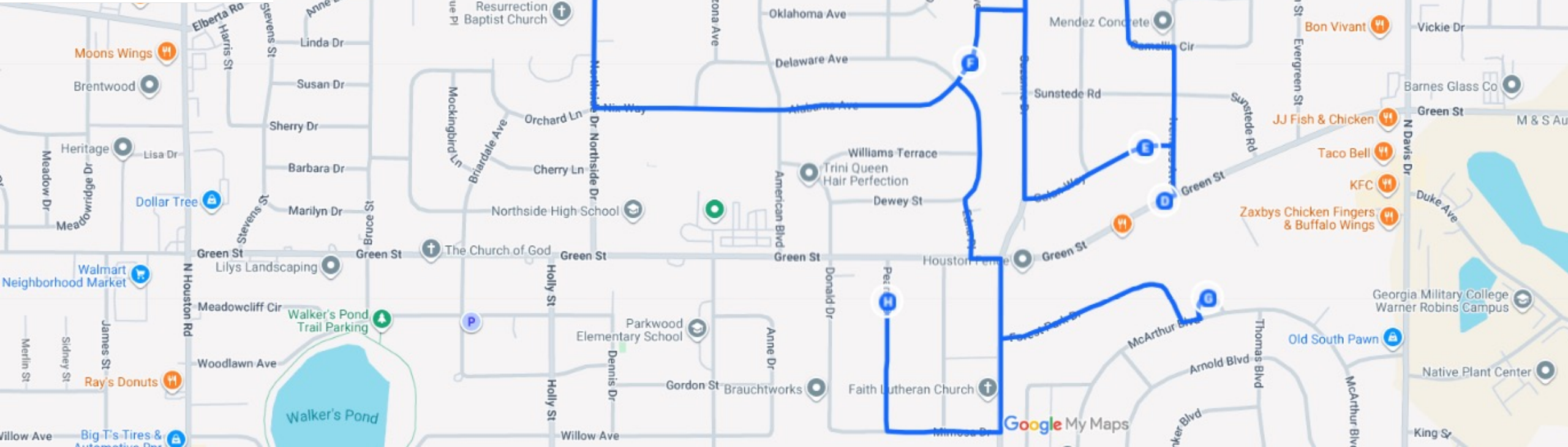
- (A) 10:00 – 10:15
- (B) 10:20 – 10:35
- (C) 10:40 – 10:55
- (D) 11:05 – 11:15
- (E) 11:20 – 11:35
- (F) 11:45 – 12:00
- (G) 12:10 – 12:25
- (H) 12:30 – 12:45
- (I) 12:55 – 1:10



Northside High Area Van Route

- Driving
- A 100 Briarwood Drive, Warner ...
- B 600 Arizona Avenue, Warner ...
- C 115 Wallace Dr, Warner Robi...
- D 400 Green Street, Warner Ro...
- E 100 Galan Way, Warner Robi...
- F 402 Alabama Avenue, Warne...
- G 509 McArthur Blvd, Warner R...
- H 118 Pearce Drive, Warner Ro...
- Add Destination

- Estimated Stop Time
- (A) 10:00 – 10:20
 - (B) 10:25 – 10:45
 - (C) 10:50 – 11:10
 - (D) 11:15 – 11:35
 - (E) 11:40 – 12:00
 - (F) 12:05 – 12:25
 - (G) 12:30 – 1:00
 - (H) 1:05 – 1:25



North Warner Robins Route

Driving

- A 610 Johnson Road, Warner R...
- B 206 Northlake Drive, Warner ...
- C 727 North Houston Road, W...
- D 319 Sarah Dr, Warner Robins,...
- E 1128 Calhoun Dr, Warner Ro...
- F 306 Elberta Road, Warner Ro...
- G 221 Keith Dr, Warner Robins, ...
- H 125 Keith Dr, Warner Robins, ...
- I 303 Johns Rd, Warner Robin...
- J 213 Johns Rd, Warner Robin...

Estimated Stop Time

- (A) 10:00 – 10:15
- (B) 10:25 – 10:40
- (C) 10:50 – 11:05
- (D) 11:10 – 11:25
- (E) 11:35 – 11:50
- (F) 11:55 – 12:15
- (G) 12:20 – 12:35
- (H) 12:40 – 12:55
- (I) 1:00 – 1:15
- (J) 1:20 – 1:35

